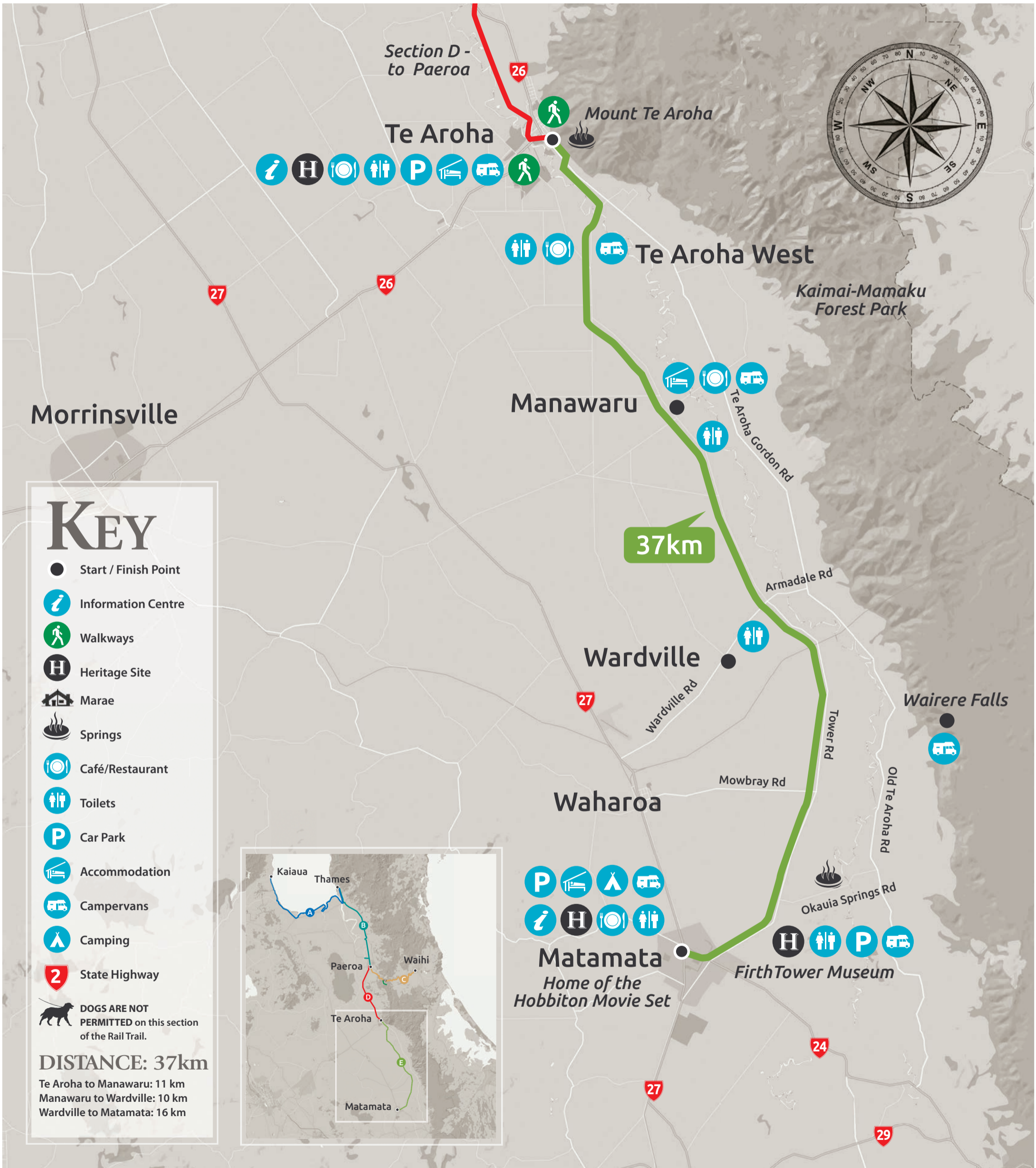


Te Aroha to Matamata

An easy ride with views of the Kaimai Mamaku Ranges and the lush Waikato farmland. This section is still under construction.

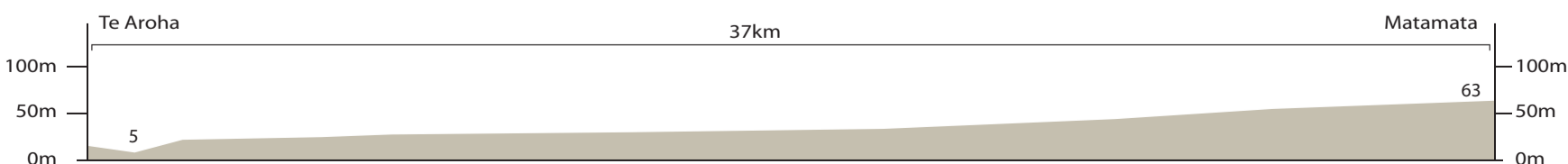
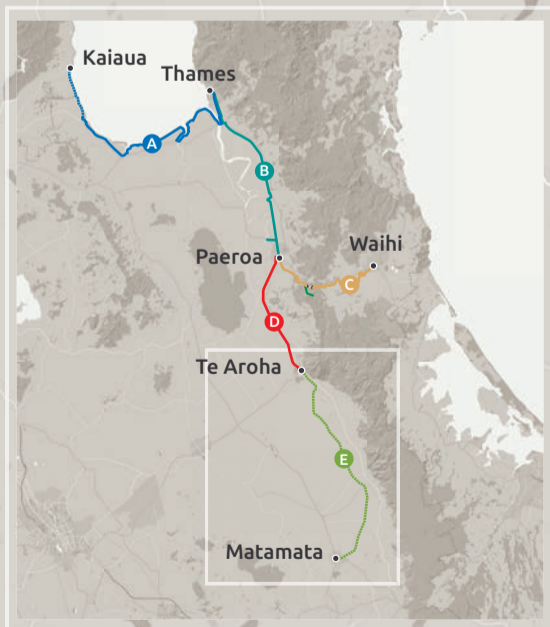


KEY

- Start / Finish Point
- Information Centre
- Walkways
- Heritage Site
- Marae
- Springs
- Café/Restaurant
- Toilets
- Car Park
- Accommodation
- Campervans
- Camping
- State Highway
- DOGS ARE NOT PERMITTED on this section of the Rail Trail.

DISTANCE: 37km

Te Aroha to Manawaru: 11 km
 Manawaru to Wardville: 10 km
 Wardville to Matamata: 16 km



For all enquiries and bookings for Accommodation, Places to Dine and things to See & Do visit

www.haurakirailtrail.co.nz